

CANYON VIEW PARK

EAST MISSOULA, MONTANA

99% CONSTRUCTION DOCUMENT - PLAYGROUND FALL ZONES

Site Location Map



OWNER:

Missoula County
Parks, Trails, and Open Lands Program
200 West Broadway St.
Missoula, MT 59802

SHEET INDEX:

- L001 - COVER SHEET
- L100 - OVERALL PLAN
- L101 - LAYOUT PLAN
- L102 - LAYOUT PLAN
- L500 - DETAILS
- L501 - IRRIGATION

GENERAL NOTES

- 1) UTILITY LOCATIONS AND ANY EFFECTS ON WORK ARE RESPONSIBILITY OF CONTRACTOR. CONTRACTOR SHALL CALL FOR UNDERGROUND UTILITY LOCATES PRIOR TO CONSTRUCTION ACTIVITIES. PHONE # 800-551-8344
- 2) CONTRACTOR SHALL PROVIDE A MINIMUM OF 72-HOUR NOTICE TO OWNER PRIOR TO ANY CONSTRUCTION RELATED ACTIVITIES.
- 3) ANY AREAS DISTRIBUTED BY CONTRACTOR SHALL BE RE-VEGETATED BY CONTRACTOR IN THE FORM OF SOD (KENTUCKY BLUE GRASS BLEND OR APPROVED EQUIVALENT.
- 4) ALL MEASUREMENTS ARE APPROXIMATE AND CONTRACTOR SHALL FIELD VERIFY AND PERFORM WORK TO COMPLETION AS SPECIFIED ON THE DRAWINGS AND ANY RELATED SPECIFICATIONS. NOTIFY PROJECT OWNER/ MANAGER OF ANY DISCREPANCIES PRIOR OR DURING CONSTRUCTION ACTIVITIES.
- 5) WALK THRU SHALL BE CONDUCTED PRIOR TO WORK BEING PERFORMED.
- 6) CONTRACTOR SHALL FIX OR REPLACE ALL DISTURBED IRRIGATION SPRINKLERS AND LINES. REFERENCE SHEET L501 FOR PROJECT IRRIGATION INFORMATION.

ABBREVIATIONS:

- MIN. - MINIMUM
- TYP. - TYPICAL
- REF. - REFERENCE
- SHT. - SHEET
- EWf. - ENGINEERED WOOD FIBERS



ISSUE RECORD / REVISION	
PURPOSE	DATE:
BIDDING	08/06/18
REVISED	08/17/18
REVISED (RR.)	08/31/18



CANYON VIEW PARK - PLAYPODS

EAST MISSOULA, MONTANA

DATE:	08/06/18
DRAWN BY:	GLS
CHECKED BY:	

PROJECT NUMBER:	CANYONVIEW 2018EWf
-----------------	--------------------

SHEET NAME:

Cover Sheet

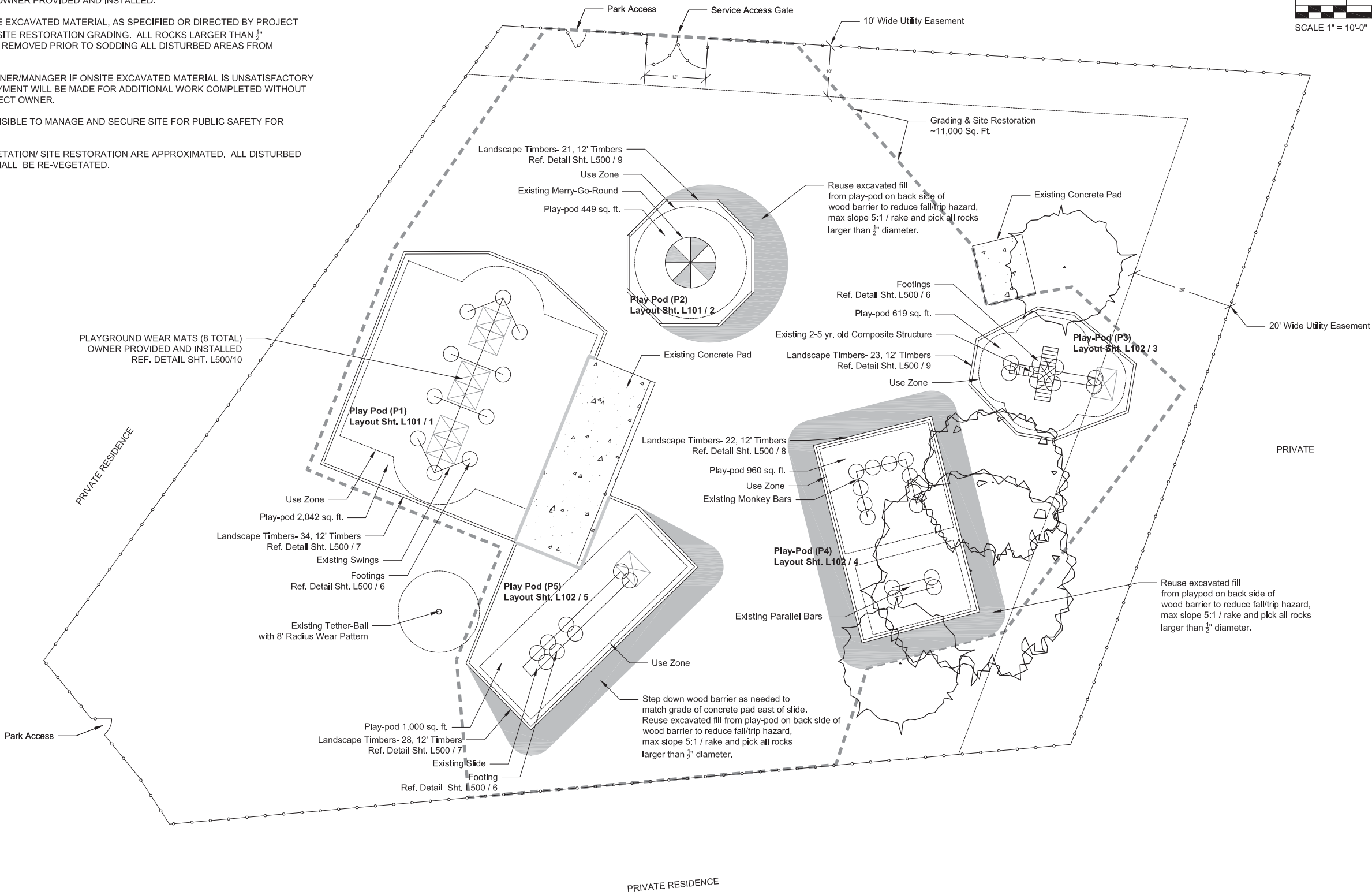
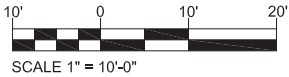
SHEET NUMBER:	L001
---------------	------

NOTES

- 1) FINAL SITE RESTORATION SHALL BE GRADED FOR POSITIVE DRAINAGE AND NOT EXCEEDING SLOPES AS PER THE DRAWINGS.
- 2) CONTRACTOR RESPONSIBLE TO COORDINATE LAYOUT OF PLAY-POD CONTAINMENT WALLS WITH PROJECT OWNER/MANAGER PRIOR TO CONSTRUCTION. NO ADDITIONAL PAYMENT WILL BE MADE TO CORRECT WORK IF CONSTRUCTED INCORRECTLY.
- 3) PROJECT OWNER WILL PROVIDE AND COORDINATE DELIVERY OF ENGINEERED WOOD FIBERS (EWf) WITH CONTRACTOR.
- 4) PLAYGROUND WEAR MATS ARE OWNER PROVIDED AND INSTALLED.
- 5) CONTRACTOR TO UTILIZE ONSITE EXCAVATED MATERIAL, AS SPECIFIED OR DIRECTED BY PROJECT OWNER/MANAGER, TO ACHIEVE SITE RESTORATION GRADING. ALL ROCKS LARGER THAN $\frac{3}{4}$ " DIAMETER SHALL BE RAKED AND REMOVED PRIOR TO SODDING ALL DISTURBED AREAS FROM CONSTRUCTION ACTIVITIES.
- 6) PROMPTLY NOTIFY PROJECT OWNER/MANAGER IF ONSITE EXCAVATED MATERIAL IS UNSATISFACTORY FOR SITE RESTORATION. NO PAYMENT WILL BE MADE FOR ADDITIONAL WORK COMPLETED WITHOUT PRIOR AUTHORIZATION BY PROJECT OWNER.
- 7) CONTRACTOR SHALL BE RESPONSIBLE TO MANAGE AND SECURE SITE FOR PUBLIC SAFETY FOR PROJECT DURATION.
- 8) AREA DESIGNATED FOR RE-VEGETATION/ SITE RESTORATION ARE APPROXIMATED. ALL DISTURBED AREAS FROM CONSTRUCTION SHALL BE RE-VEGETATED.

ROBINSON STREET

PRIVATE RESIDENCE



ISSUE RECORD / REVISION

PURPOSE	DATE:
BIDDING	08/06/18
REVISED	08/17/18
REVISED (RR)	08/31/18



CANYON VIEW PARK - PLAYPODS EAST MISSOULA, MONTANA

DATE: 08/06/18
DRAWN BY: GLS
CHECKED BY:

PROJECT NUMBER: CANYONVIEW 2018EWf

SHEET NAME:

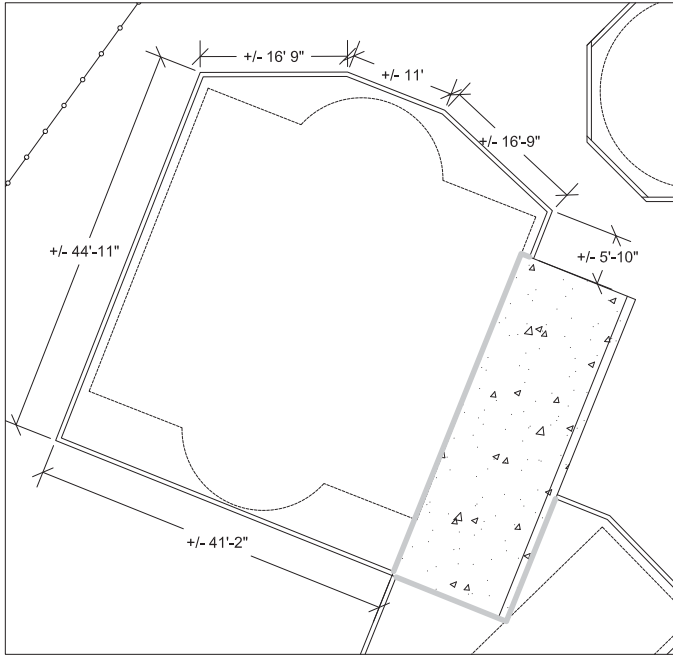
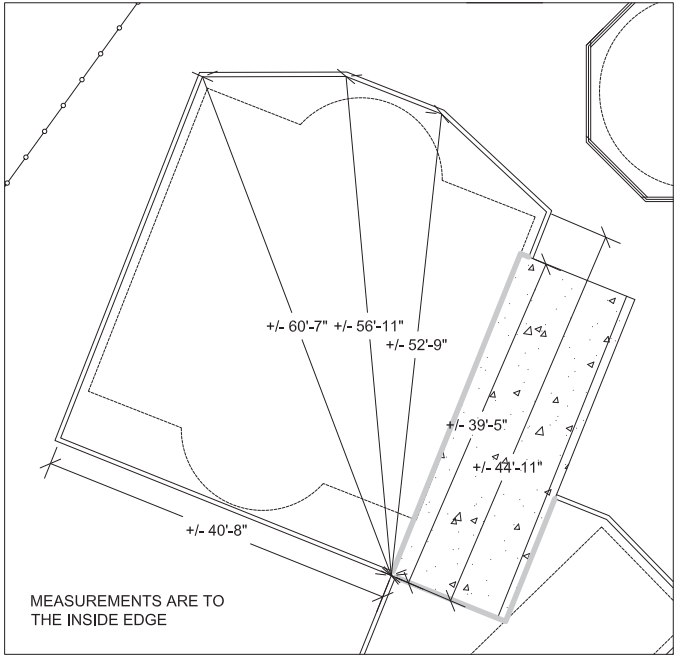
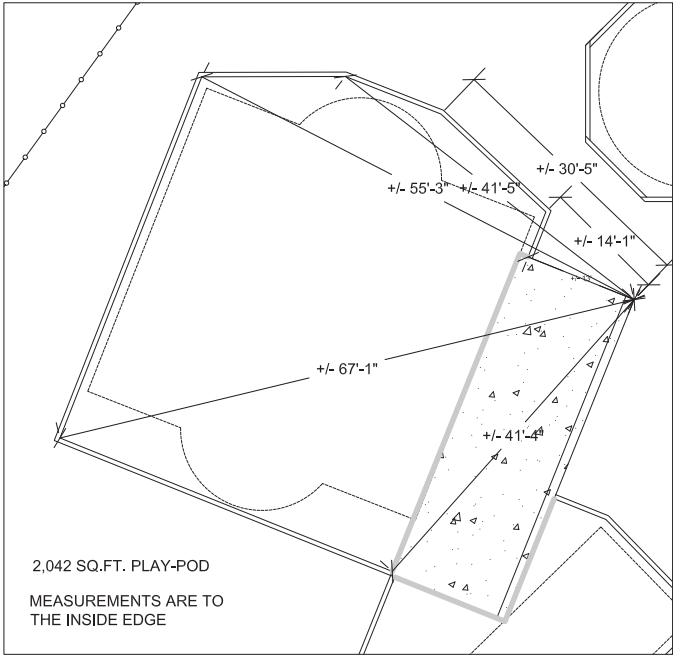
Overall Plan

SHEET NUMBER: L100

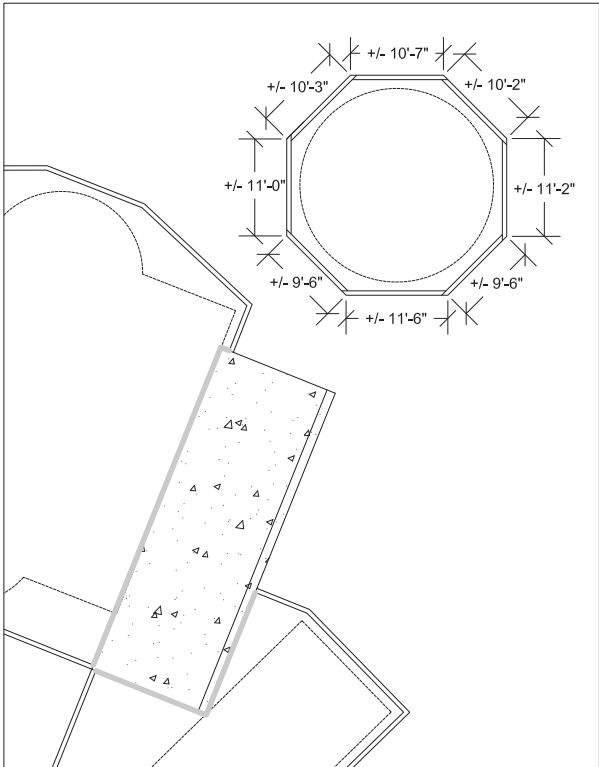
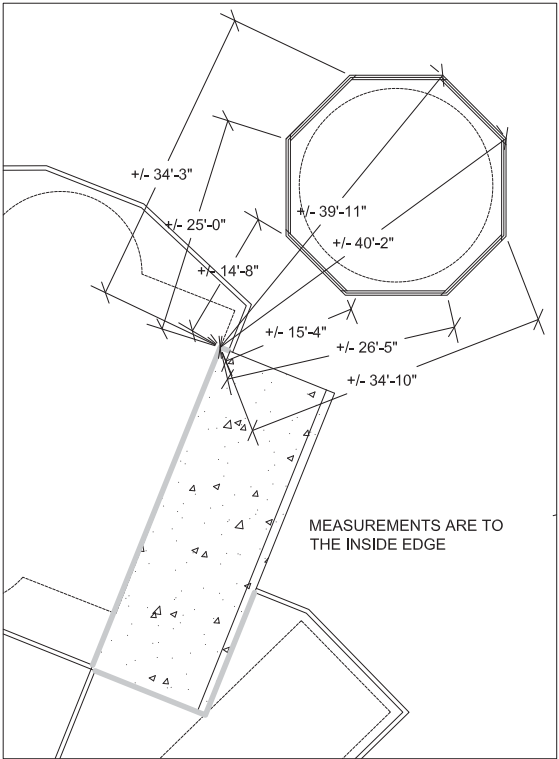
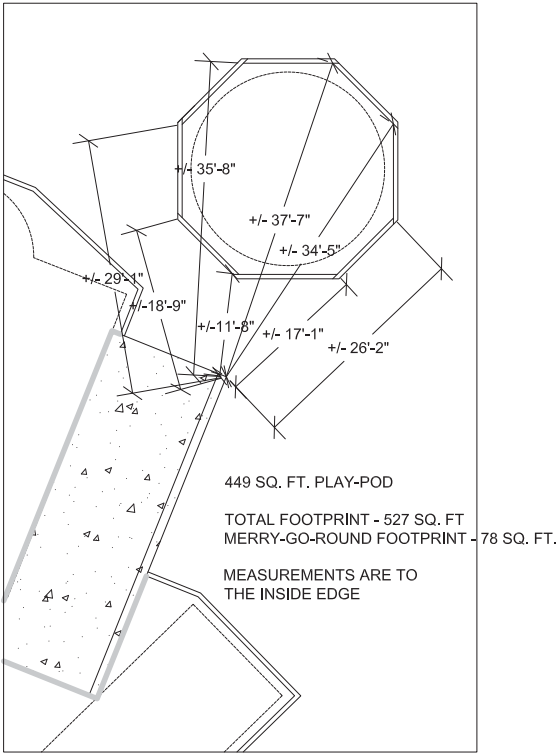


NOTES

- 1) CONTRACTOR RESPONSIBLE TO COORDINATE WORK TO OBTAIN APPROVAL OF PLAYPOD CONTAINMENT WALL LAYOUT BY PROJECT OWNER/MANAGER PRIOR TO CONSTRUCTION. NO ADDITIONAL PAYMENT WILL BE MADE TO CORRECT WORK IF CONSTRUCTED INCORRECTLY.
- 2) ALL MEASUREMENTS ARE APPROXIMATE AND CONTRACTOR SHALL FIELD VERIFY AND PERFORM WORK TO COMPLETION AS SPECIFIED ON THE DRAWINGS AND ANY RELATED SPECIFICATIONS. NOTIFY PROJECT MANAGER OF ANY DISCREPANCIES PRIOR OR DURING CONSTRUCTION ACTIVITIES.



1 Play-Pod (P1) Layout
Scale 1" = 10'-0"



2 Play-Pod (P2) Layout
Scale 1" = 10'-0"

ISSUE RECORD / REVISION

PURPOSE	DATE:
BIDDING	08/06/18
REVISED	08/17/18
REVISED (RR)	08/31/18



CANYON VIEW PARK - PLAYPODS EAST MISSOULA, MONTANA

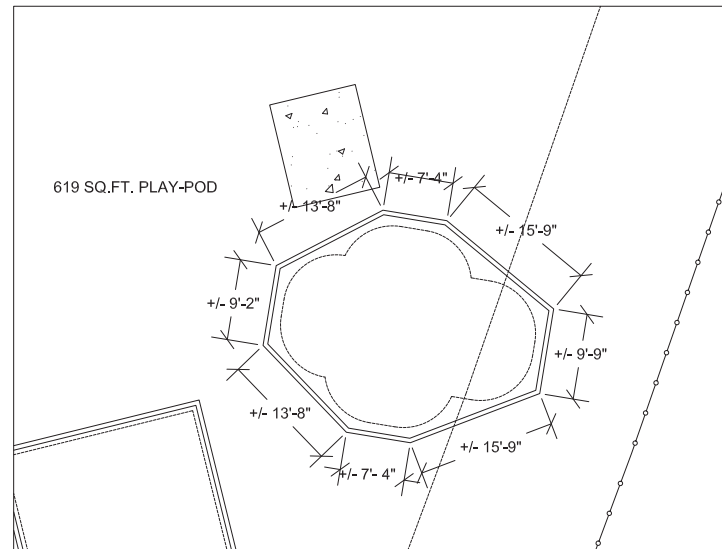
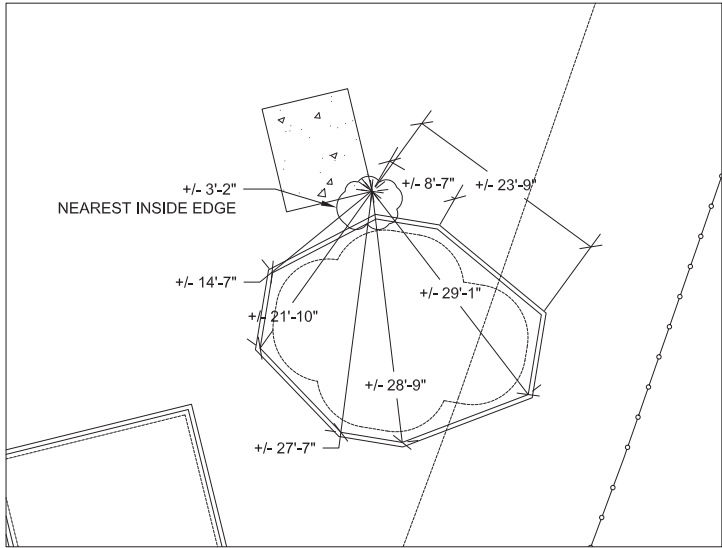
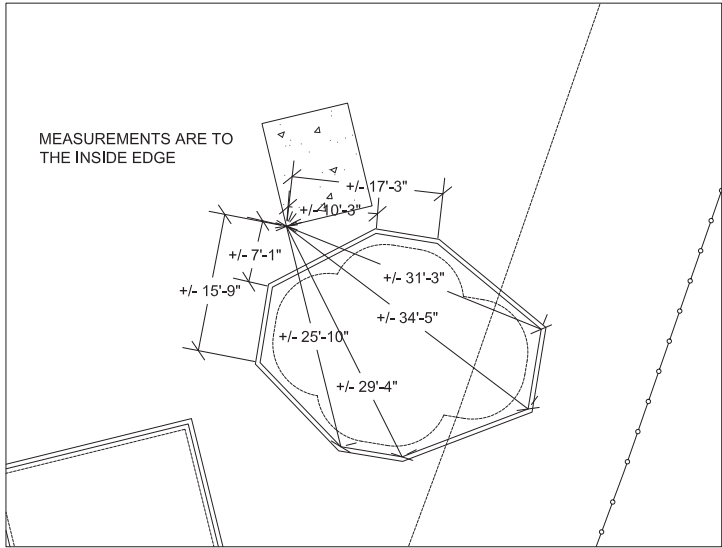
DATE:	08/06/18
DRAWN BY:	GLS
CHECKED BY:	

PROJECT NUMBER:	CANYONVIEW 2018EWf
-----------------	--------------------

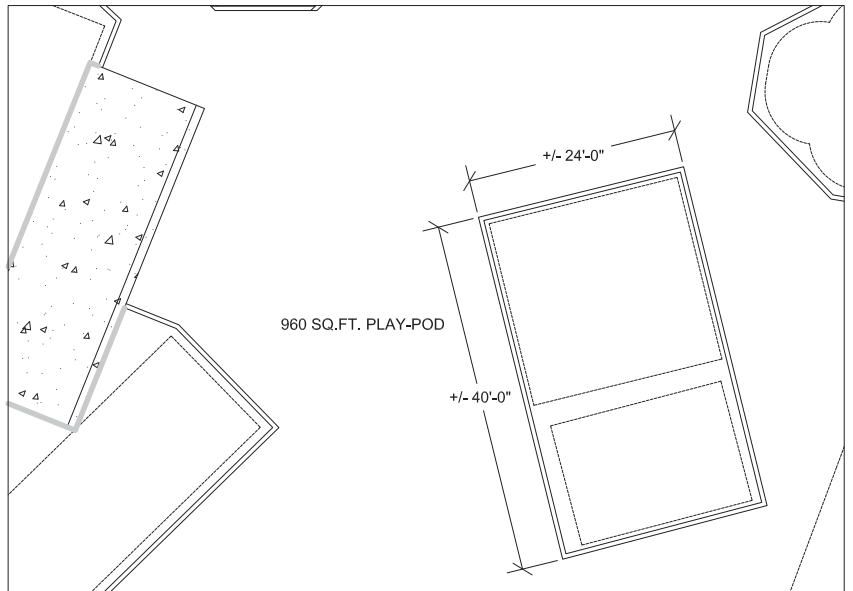
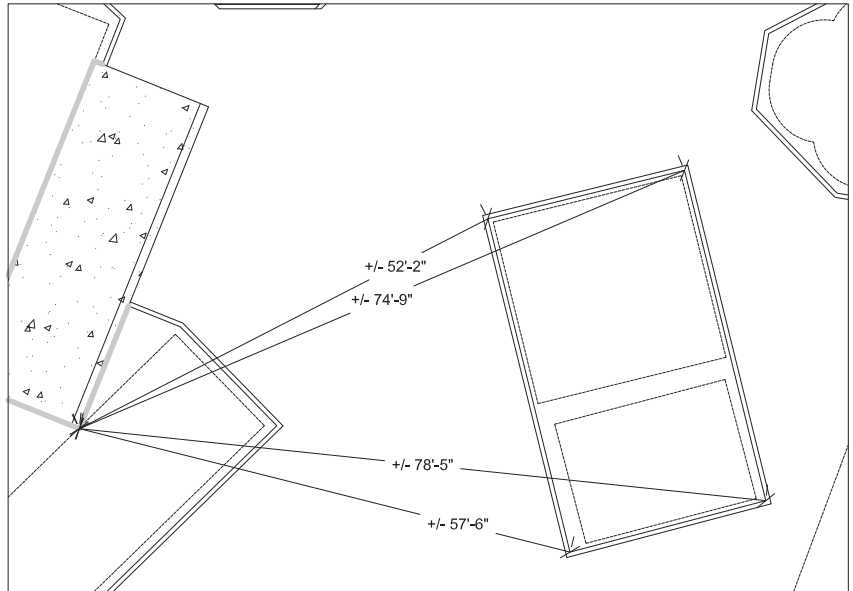
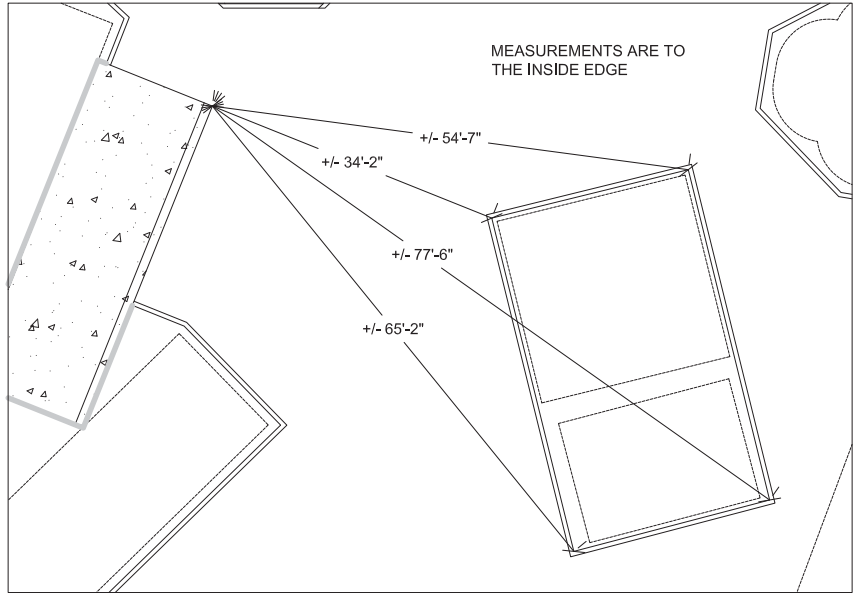
SHEET NAME:

Layout Plan

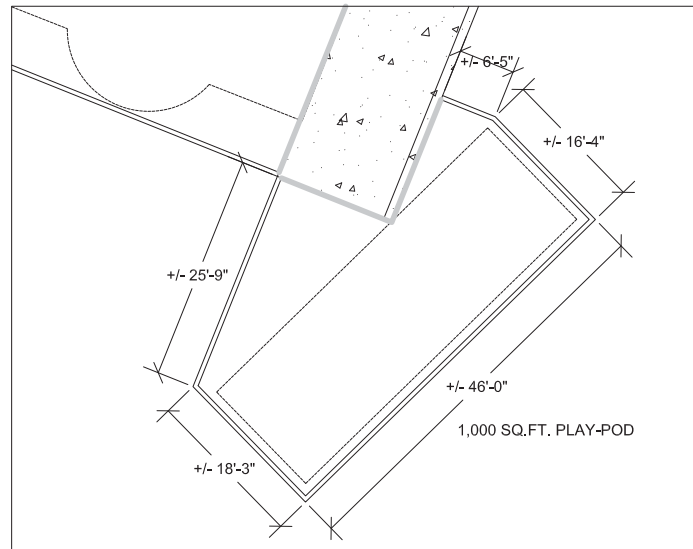
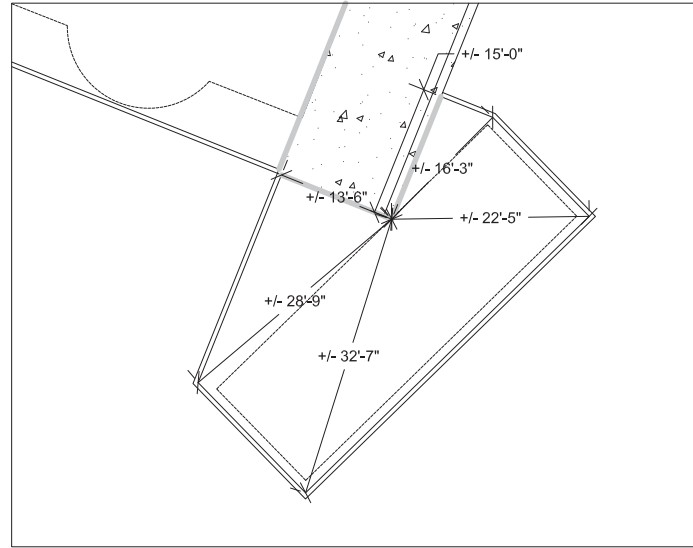
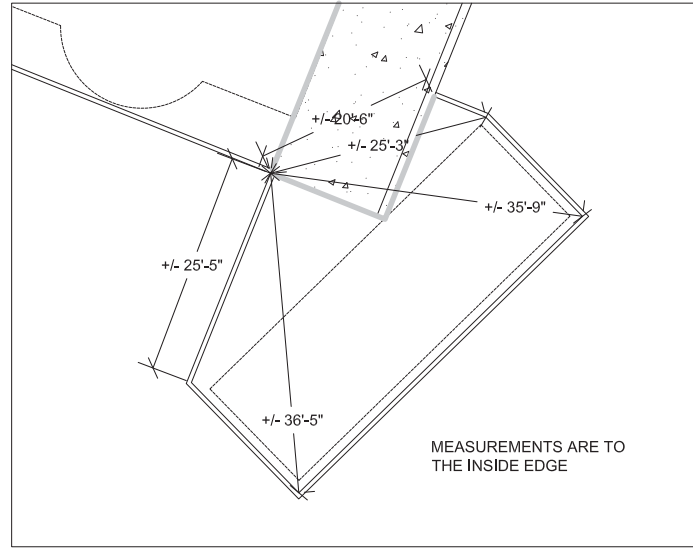
SHEET NUMBER:
L101



3 Play-Pod (P3) Layout
Scale 1" = 10'-0"



4 Play-Pod (P4) Layout
Scale 1" = 10'-0"



5 Play-Pod (P5) Layout
Scale 1" = 10'-0"

ISSUE RECORD / REVISION

PURPOSE: BIDDING
DATE: 08/06/18
REVISED: 08/17/18
REVISED (RR): 08/31/18



CANYON VIEW PARK - PLAYPODS EAST MISSOULA, MONTANA

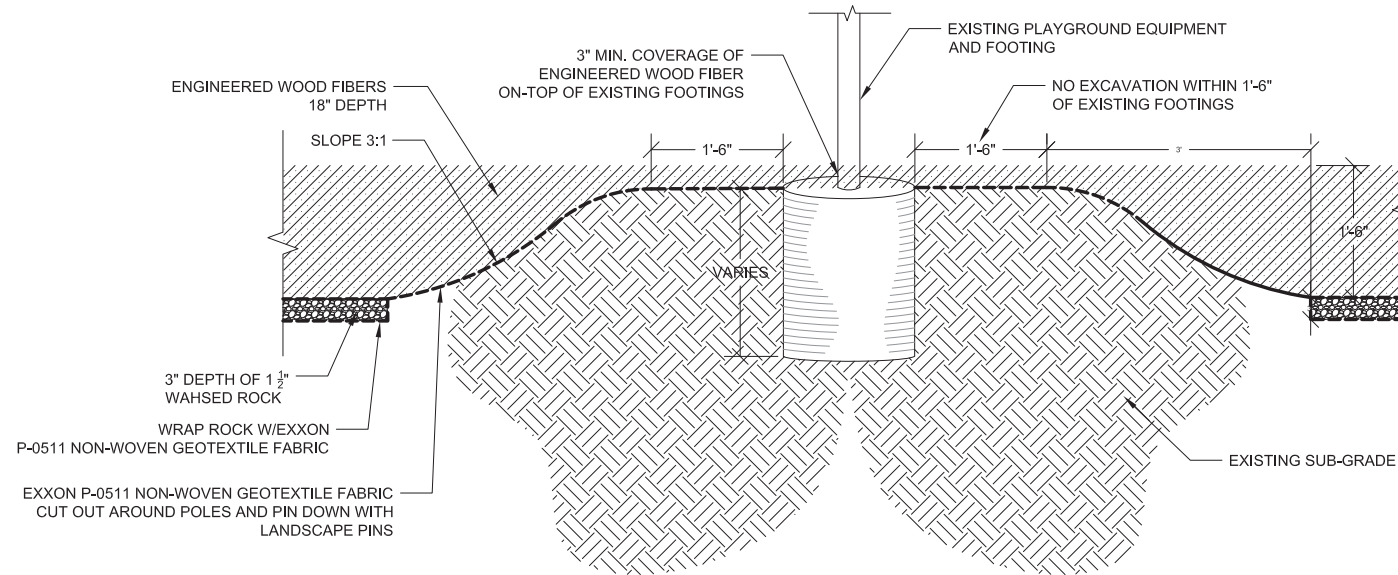
DATE: 08/06/18
DRAWN BY: GLS
CHECKED BY:

PROJECT NUMBER: CANYONVIEW 2018EWf

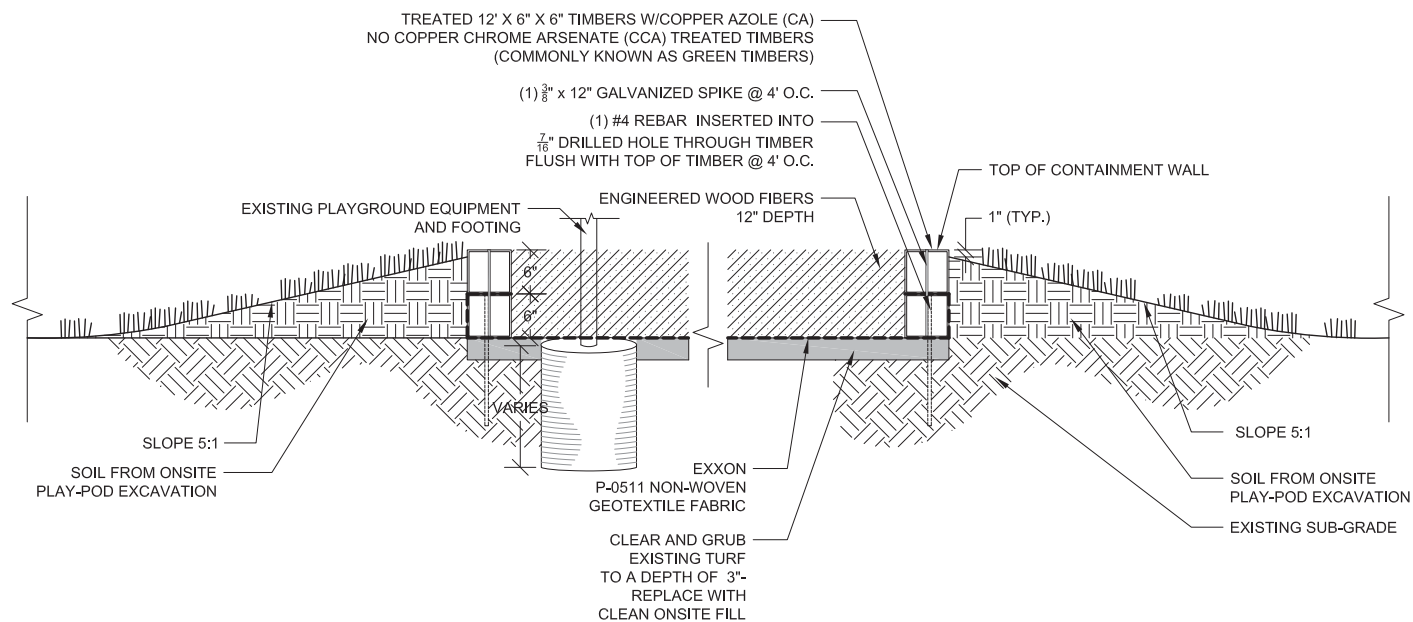
SHEET NAME:

Layout Plan

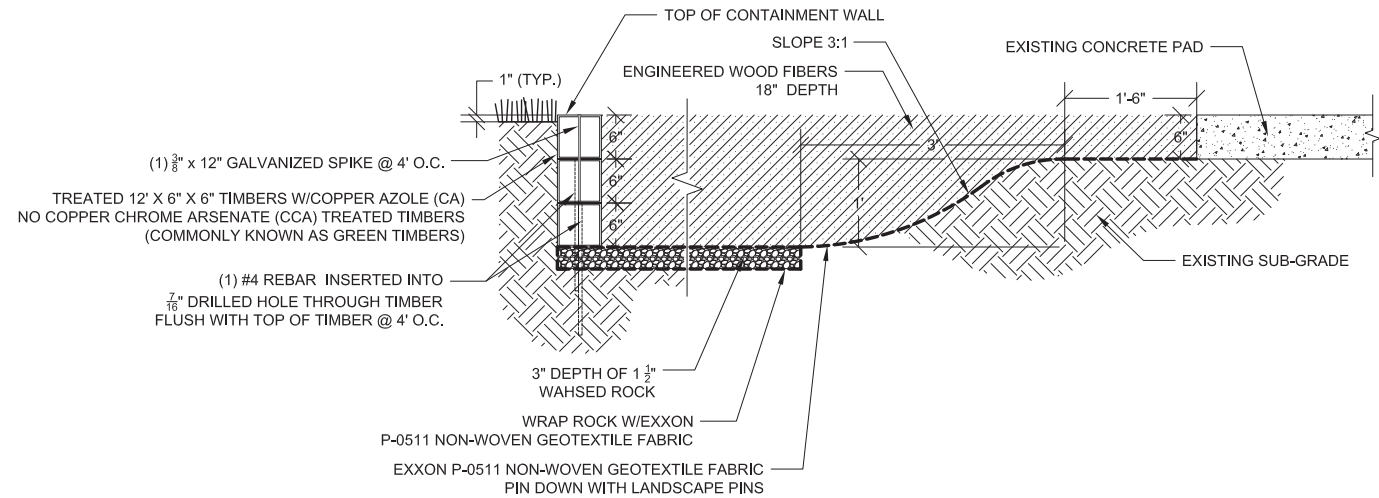
SHEET NUMBER: L102



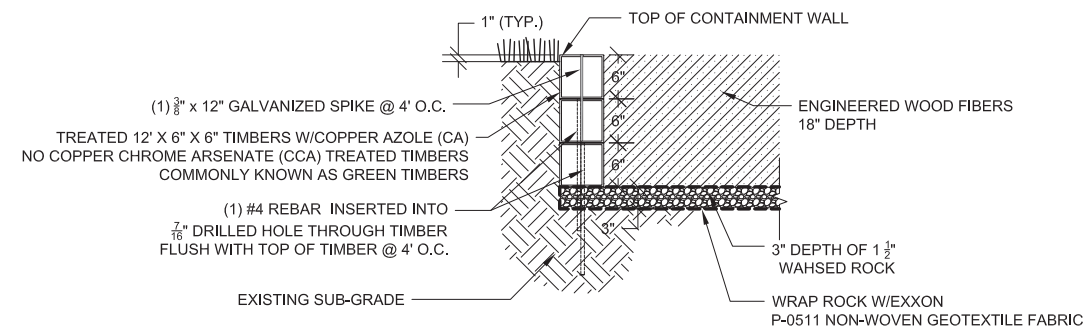
6 TREATMENT AT EXISTING PLAY EQUIPMENT FOOTINGS
NTS



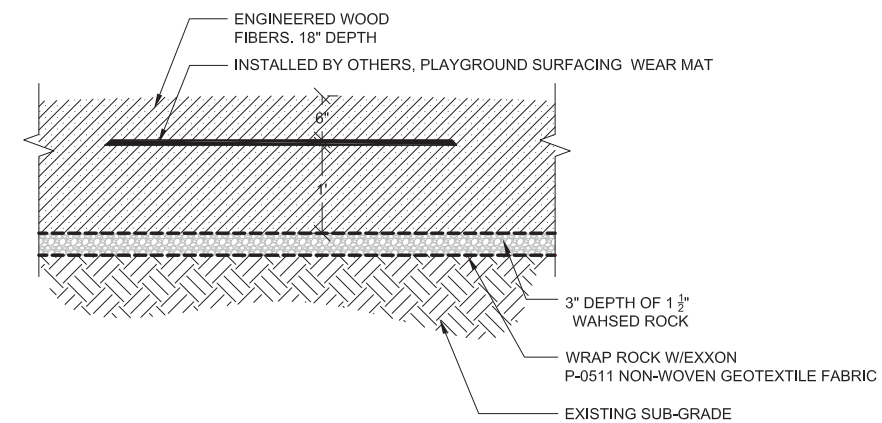
8 CONTAINMENT WALL AT PLAY-POD (P4)
NTS



7 EDGE TREATMENT/TRANSITION AT EXISTING CONCRETE PAD, PLAY-POD (P1)
NTS



9 TYPICAL PLAY-POD CONTAINMENT WALL
NTS



10 PLAYGROUND SURFACING WEAR MAT - OWNER PROVIDED
NTS

ISSUE RECORD / REVISION

PURPOSE: BIDDING
DATE: 08/06/18
REVISED: 08/17/18
REVISED (RR): 08/31/18



CANYON VIEW PARK - PLAYPODS EAST MISSOULA, MONTANA

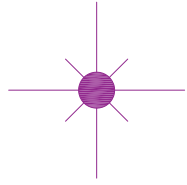
DATE: 08/06/18
DRAWN BY: GLS
CHECKED BY:

PROJECT NUMBER: CANYONVIEW
2018EWf

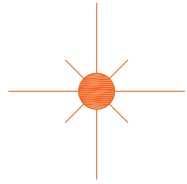
SHEET NAME:

Details

SHEET NUMBER: L500

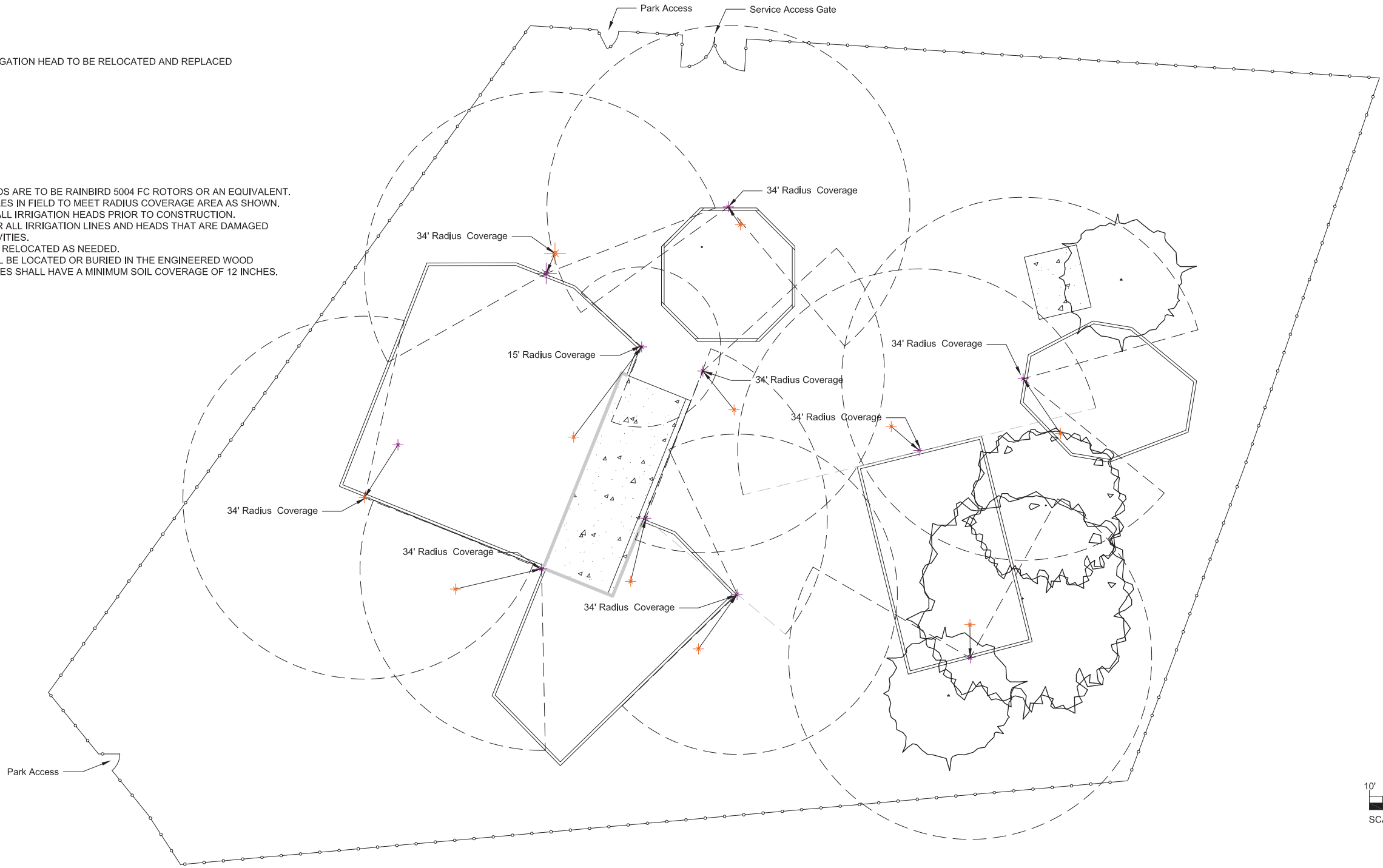


RELOCATED IRRIGATION HEADS (RAINBIRD 5004 FC ROTOR)



EXISTING IRRIGATION HEAD TO BE RELOCATED AND REPLACED

- NOTES
- 1) REPLACED IRRIGATION HEADS ARE TO BE RAINBIRD 5004 FC ROTORS OR AN EQUIVALENT.
 - 2) FIELD FIT IRRIGATION NOZZLES IN FIELD TO MEET RADIUS COVERAGE AREA AS SHOWN.
 - 3) CONTRACTOR SHALL FLAG ALL IRRIGATION HEADS PRIOR TO CONSTRUCTION.
 - 4) CONTRACTOR SHALL REPAIR ALL IRRIGATION LINES AND HEADS THAT ARE DAMAGED FROM CONSTRUCTION ACTIVITIES.
 - 5) IRRIGATION LINES SHALL BE RELOCATED AS NEEDED.
 - 6) NO IRRIGATION LINES SHALL BE LOCATED OR BURIED IN THE ENGINEERED WOOD FIBERS. ALL IRRIGATION LINES SHALL HAVE A MINIMUM SOIL COVERAGE OF 12 INCHES.



ISSUE RECORD / REVISION	
PURPOSE	DATE:
BIDDING	08/06/18
REVISED	08/17/18
REVISED (RR.)	08/31/18



CANYON VIEW PARK - PLAYPODS

EAST MISSOULA, MONTANA

DATE:	08/06/18
DRAWN BY:	GLS
CHECKED BY:	

PROJECT NUMBER:	CANYONVIEW 2018EWf
-----------------	--------------------

SHEET NAME:

Irrigation

SHEET NUMBER:
L501